



## Municipality of Cumberland By-law 25-11

### Road Trails Designation By-law

---

**WHEREAS** the *Road Trails Act*, SNS 2023, c.4 permits the Council of the Municipality of the County of Cumberland to designate a highway or part of a highway that is not owned by the Crown in right of the Province as a road trail.

#### 1. SHORT TITLE

This By-law is entitled Road Trails Designation By-law

#### 2. DEFINITIONS

In this By-law:

- a) "Highway" means a means a highway as defined by section 3 of the *Road Trails Act*;
- b) "Municipality" means the Municipality of the County of Cumberland; and
- c) "Road Trail" means a road trail as defined by section 3 of the *Road Trails Act*.

#### 3. OPERATION ON ROAD TRAIL

Notwithstanding section 11 of the *Motor Vehicle Act*, a driver may operate an all-terrain vehicle, a dirt bike, or another off-highway vehicle of a class prescribed by the regulations, on a highway or part of a highway that is designated as a Road Trail under this By-Law if the driver meets all requirements of under the *Road Trails Act* and the *Off-Highway Vehicles Act*.

#### 4. DESIGNATION

The Municipality hereby designates the following portions of streets as Road Trails pursuant to section 5(2) of the *Road Trails Act*:

- a) Parrsboro
  - a. Main Street from community boundary to Western Avenue
  - b. Eastern Avenue from community boundary to Main Street

- b) Springhill
  - a. Lagoon Road entire length
  - b. McGee Street from Lagoon Road to Herrett Road
  - c. Lisgar Street from Lisgar Street Extension to Main Street
  - d. Main Street from Lisgar Street to Church Street
  - e. Junction Road from Highway 142 to North Street

**Clerk's Annotation for Official By-law Book**

Date of First Reading: October 29<sup>th</sup>, 2025


Date of Second Reading: November 26<sup>th</sup>, 2025

\*Date of advertisement of Approval of By-law: December 8<sup>th</sup>, 2025

Date of mailing to Minister a certified copy of the By-law: December 9<sup>th</sup>, 2025

I hereby certify that this is a true copy of the Road Trails Designation By-law 25-11 approved by the Council of Municipality of Cumberland on November 26<sup>th</sup>, 2025.

Municipal Clerk:

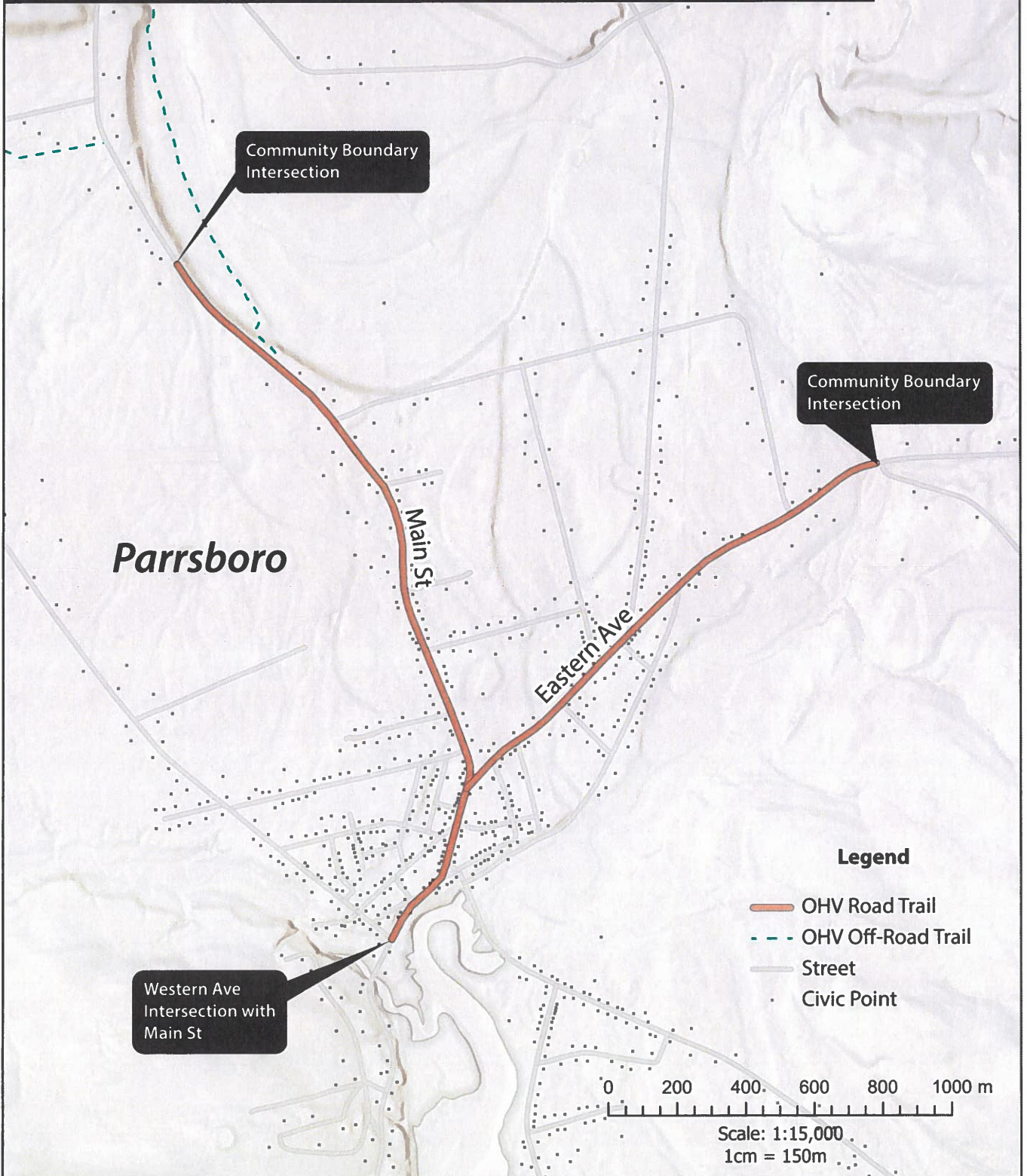


Date: December 9<sup>th</sup>, 2025

\*Effective date of By-Law unless specified in the By-law

# Off-Highway Vehicle (OHV) Road Trails

*Designated Portions of Municipal Streets, Parrsboro*



# Off-Highway Vehicle (OHV) Road Trails

*Designated Portions of Municipal Streets, Springhill*



### Legend

- OHV Road Trail
- OHV Off-Road Trail
- Street
- Civic Point

**Springhill**

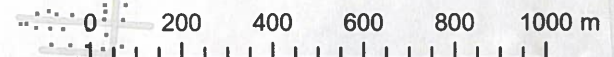
HWY 142  
Intersection

North St  
Intersection

Former Lisgar St  
Extension Intersection

Church St  
Intersection

Herrett Rd  
Intersection



Scale: 1:15,000  
1cm = .150m

